







# LEGEND & INFORMATION

Some footpaths use "unopened roads" which may appear to be gravel or wooded paths. These areas are indicated on the map with black dashed lines. Trails are well marked and should be easy to navigate.

Footpaths also have optional connectors that are indicated by dashed lines.

Below is the legend of the map found inside.

- Red Footpath 
- Green Footpath 
- Town Parks & Property 
- Trail Access 
- Bench 
- Historic Marker 
- Parking 
- Town Hall 



## FOOTPATH INFORMATION

RED FOOTPATH: 1 MI  
GREEN FOOTPATH: 2.25MI

Portions of the footpaths go over unpaved surfaces. Please use caution.

## TOWN OF LAUREL PARK



## FOOTPATH SYSTEM MAP



UPPER LAUREL PARK  
GREEN & RED  
FOOTPATHS

# Red & Green Footpaths

## HISTORICAL MARKERS LEGEND

- 17 - Site of Fleetwood Hotel
- 18 - Jump Off Rock
- 19 - The Legend of Jump Off Rock

- Green = 2.25 Miles
- Red = 1 Mile
- Orange Connector = .25 Mile

